

American Embassy - 334 141 Library Congress  
Wabara street Kamda Street

Ref: No. N.A. 2/ADD/1  
**PARLIAMENT  
OF KENYA  
LIBRARY**


Clerk's Chambers,  
National Assembly,  
Parliament Buildings,  
P.O. Box 41842,  
NAIROBI.

Telegraphic Address:  
"Bunge" Nairobi:  
Telephone No. 21291.


30th April, 1982

KENYA NATIONAL ASSEMBLY  
FOURTH PARLIAMENT (FOURTH SESSION)  
LIST OF THE CONSTITUENCIES WITH NAMES OF  
ELECTED MEMBERS AS AT 30TH APRIL, 1982


| <u>CONSTITUENCY</u> | <u>MEMBER</u>                       | <u>AREA</u>   |
|---------------------|-------------------------------------|---|
| <u>NAIROBI AREA</u> |                                     |   |
| 1. Bahati           | The Hon. F.E. Omido, M.P.           | The Doonholm, Bahati, Kaloleni, Makongeni and Mbotela Wards of the City of Nairobi (Wards 6, 27, 28, 29 and 30).      |
| 2. Kamukunji        | The Hon. P.N. Gor, M.P.             | The Pumwani, Bondeni - Gorofani, Muthurwa and Shauri Moyo Wards of the City of Nairobi (Wards 21, 22, 25 and 26).     |
| 3. Starehe          | The Hon. C.W. Rubia, M.P.           | The Station, Central College, Kariokor-Ziwani and Pangani Wards of the City of Nairobi (Wards 18, 19, 20, 23 and 24). |
| 4. Langata          | The Hon. P. Leakey, M.P.            | The Karen/Langata, Southern and Industrial Wards of the City of Nairobi (Wards 3, 4, and 5).                          |
| 5. Dagoretti        | The Hon. (Dr.) N. Mungai, M.P.      | The Western and Dagoretti Wards of the City of Nairobi (Wards 1 and 2).   |
| 6. Parklands        | The Hon. K.G. Gautama, M.P.         | The Parklands, Spring Valley, Ngara West and Ngara East Wards of the City of Nairobi (Wards 14, 15, 16, and 17).      |
| 7. Mathare          | The Hon. (Dr.) F.L.M. Waiyaki, M.P. | The South Eastleigh, North Eastleigh Ruaraka and Roysambu Wards of the City of Nairobi (Wards 10, 11, 12 and 13).     |



| <u>CONSTITUENCY</u>   | <u>MEMBER</u>                     | <u>AREA</u>   |
|-----------------------|-----------------------------------|---|
| 8. Embakasi           | The Hon. Ezra Njoka, M.P.         | The Ofafa, Makadara and Embakasi Wards of the City of Nairobi (Wards 7, 8 & 9).   |
| <u>COAST PROVINCE</u> |                                   |   |
| 9. Mombasa West       | The Hon. D.M. Kioko, M.P.         | The Mainland West of the Mombasa District (Changamwe) and Port Reitz), together with the Shimanzi Electoral Area of the Municipality of Mombasa.  |
| 10. Mombasa North     | The Hon. H.S. Said, M.P.          | The Mainland North of the Mombasa District (Kisauni and Kongowea), together with the Old Town Electoral Area of the Municipality of Mombasa.  |
| 11. Mombasa South     | The Hon. A.N. Mwidau, M.P.        | The Mainland South of the Mombasa District (Likoni/Mtongwe), together with the Mbaraki and Mwembe Tayari Electoral Areas of the Municipality of Mombasa.  |
| 12. Mombasa Central   | The Hon. S.N.A. Taib, M.P.        | The Majengo, Tononoka and Tudor Electoral Areas of Municipality of Mombasa.   |
| 13. Kwale East        | The Hon. K.B. Mwamzandi, M.P.     | Ng'ombeni, Waa, Tiwi, Biani (Muhaka), Msambweni, Pongwe Majoreni and Kikoneni Locations of the Kwale District.  |
| 14. Kwale Central     | The Hon. Juma Boy, M.P.           | Shimba Hills, Shimba North, Shimba South, Ndavaya, Mwereni and Lunga/Vanga Locations of the Kwale District, together with the adjoining part of the Kwale District not included in Constituency No. 15 (Kwale North).                                     |
| 15. Kwale North       | The Hon. R.S. Matano, M.P.        | Kinango (Gandini), Kilibole Mwavumbo, Samburu North, Samburu South and Puma Locations of the Kwale District.  |
| 16. Kilifi North      | The Hon. N.K. Ngala, M.P.         | Southern Administrative Divisions of the Kilifi District.   |
| 17. Kilifi South      | The Hon. (Dr.) Chibule A.T., M.P. | The Northern and Central Administrative Divisions of the Kilifi District.   |
| 18. Malindi South     | The Hon. F.B. Tuva, M.P.          | Jilore, Madunguni, Ganda, Gede and Chakama (Sameta) Locations of the Malindi Administrative Sub-District, together with Malindi Township, Jilore (Arabuku/Sokoko) Forest and that part of the Galana Game Scheme which lies to the South of Salana River. |



| <u>CONSTITUENCY</u>           | <u>MEMBER</u>                | <u>AREA</u>   |
|-------------------------------|------------------------------|---|
| 19. Malindi North             | The Hon. J.K. Yeri, M.P.     | That part of the Malindi Administrative Sub-Division which is not included in Constituency No. 18 (Malindi South).  |
| 20. Tana South                | The Hon. I.L. Ddaiddo, M.P.  | Kinakomba, Gwano, Ndera, Salama, Ngao, Bilisa, Chara, Wayu and Ndura Locations of the Tana River District, together with that part of the Tsavo National Park East which lies within the Tana River District. |
| 21. Tana North                | The Hon. M.O.S. Soba, M.P.   | That part of the Tana River District not included in Constituency No. 20 (Tana South)   |
| 22. Lamu East                 | The Hon. M.O. Mzamil, M.P.   | The Faza and Lamu Administrative Division of the Lamu District.   |
| 23. Lamu West                 | The Hon. A.O. Cheka, M.P.    | The Kiunga, Witu and Mkunumbi Administrative Divisions of the Lamu District.  |
| 24. Taveta                    | The Hon. M. Kubo, M.P.       | The Taveta Administrative Division of the Taita District, together with the Tsavo National Park West.   |
| 25. Wundanyi                  | The Hon. M. Mwachofi, M.P.   | Weruga, Chawia, Mbale, Mwanda and Bura Locations, together with the Kidai Sisal Estate (L.R. 4718 & 5951) and the Mwatate Sisal Estate (L.R. 3880/4 and 6924), of the Taita District.                         |
| 26. Voi                       | The Hon. E.T. Mwamunga, M.P. | That part of the Taita District not included in Constituencies Nos. 24 (Taveta) and 25 (Wundanyi).  |
| <u>NORTH-EASTERN PROVINCE</u> |                              |   |
| 27. Garissa South             | The Hon. M.J. Ali, M.P.      | That part of the Garissa District which lies to the South of the Bura-Kilbio Road.  |
| 28. Garissa Central           | The Hon. A.M. Aress, M.P.    | That part of the Garissa District which lies between the Bura-Kolbio Road and the Garissa-Liboi Road, together with Garissa Township.   |
| 29. Garissa North             | The Hon. A.K. Hassan, M.P.   | That part of Garissa District which lies to the North of the Garissa-Liboi Road.  |



CONSTITUENCY

MEMBER

AREA

30. Wajir South

The Hon. A.A. Hirsi, M.P.

That part of the Wajir District which lies to the South-East of the Wajir-Habaswein Road and to the South of the Wajir-Bardera Road.

31. Wajir West

The Hon. A.K. Mohamed, M.P.

That part of the Wajir District which lies to the North of the Wajir-Habaswein Road and to West of the West of the Wajir-Rhamu Road (through El Ben)

32. Wajir East

The Hon. M.S.A. Abdi, M.P.

That part of the Wajir District which lies to the North of the Wajir-Bardera Road and to the East of Wajir-Rhamu Road (through El Ben), together with Wajir Township.

33. Mandera West

The Hon. J.M.S. Ali, M.P.

The Rhamu Administrative Division of the Mandera District.

34. Mandera East

The Hon. S.M. Aden, M.P.

That part of the Mandera District not included in Constituency No. 33 (Mandera West)

EASTERN PROVINCE

35. Moyale

The Hon. G.H. Liban, M.P.

The Boran and Sakuye tribal areas together with Moyale Township, of the Marsabit District.

36. Marsabit North

The Hon. A.Y. Boru, M.P.

The Gabora Tribal Area, together with Marsabit Mountain area and Marsabit Township, of the Marsabit District.

37. Marsabit South

The Hon. H.M.K. Adichareh, M.P.

That part of the Marsabit District not included in Constituencies Nos. 35 (Moyale) and 36 (Marsabit North).

38. Isiolo North

The Hon. H.A.H. Fayo, M.P.

Isiolo Township and Isiolo Leasehold Area, together with that part of the Isiolo District which lies to the North of the Uaso Nyiro River.

39. Isiolo South


The Hon. B.A. Wako, M.P.

That part of Isiolo District which is not included in Constituency No. 38 (Isiolo North).

40. Nyambene North


The Hon. J.l. Kalweo, M.P.

Akachu, Maua, Njia and Ithima Locations of the Nyambene Administrative Division, together with Meru Game Reserve and the adjoining parts of the Northern Grazing Area and Meru Concessional Area, of the Meru District.







| <u>CONSTITUENCY</u> | <u>MEMBER</u>                     | <u>AREA</u>   |
|---------------------|-----------------------------------|---|
| 41. Nyambene South  | The Hon. M.A. Karauri, M.P.       | Muthara, Kianjai, Akithii and Mikinduri Locations of the Nyambene Administrative Division, together with the adjoining parts of the Northern Grazing Area and Meru Concessional Area, of the Meru District.                                 |
| 42. Meru North-West | The Hon. N. Mbogori, M.P.         | Kirua, Ntima and Nyaki Locations of North Imenti Administrative Division of the Meru District, together with the Lowe Imenti Forest and the whole of that part of the former Nyanyuki District which lies within the Meru District.         |
| 43. Meru South-West | The Hon. J.H. Gituma, M.P.        | Upper Abothuguchi, Lower Abothuguchi and Kibirichia Locations of North Imenti Administrative Division, together with Upper Imenti Forest and the adjoining parts of Mount Kenya Forest and Mount Kenya National Park, of the Meru District. |
| 44. Meru Central    | The Hon. G.K. M'Mbijjiwe, M.P.    | Nkuene, Abogeta and Egoji Locations of South Imenti Administrative Division, together with the adjoining parts of the Mount Kenya Forest and Mount Kenya National Park, of Meru District.   |
| 45. Meru South      | The Hon. (Dr.) J.J. Kanyama, M.P. | The Nithi Administrative Division together with the adjoining parts of the Mount Kenya Forest and Mount Kenya National Park, of the Meru District.  |
| 46. Meru South-East | The Hon. S.J.M. Wakiondo, M.P.    | North and South Tharaka Locations of the Meru District, together with Tharaka Location, of the Kitui District,  |
| 47. Embu North      | The Hon. J.N. Mbarire, M.P.       | Ngandori (Excluding Kangaru Sub-Location), Gatari (excluding Embu Town and Itabua Sub-Location) and adjoining parts of the Mount Kenya Forest and Mount Kenya National Park of the Embu District.   |
| 48. Embu East       | The Hon. K. Munyi, M.P.           | Kyeni, Nthawa and Evurore Locations, together with the adjoining parts of the Mount Kenya Forest and Mount Kenya National Park, of the Embu District.   |
| 49. Embu South      | The Hon. J.J.M. Nyagah, M.P.      | That part of the Embu District not included in constituencies Nos. 47 (Embu North) and 48 (Embu East).  |




| <u>CONSTITUENCIES</u> | <u>MEMBER</u>                | <u>AREA</u>  |
|-----------------------|------------------------------|--|
| 50. Kitui North       | The Hon. A.K. Manandu, M.P.  | The Northern (excluding Tharaka Location) and Migwani Administrative Divisions of the Kitui District.  |
| 51. Kitui West        | The Hon. P.N. Munyasia, M.P. | Matinyani, Yatta and Yatta B2 Locations of the Central Administrative Division of the Kitui District.  |
| 52. Kitui Central     | The Hon. T.K. Mbathi, M.P.   | Mulango, Nzambani and Changwithya Locations of the Central Administrative Division of Kitui District.  |
| 53. Kitui East        | The Hon. E.M. Mweu, M.P.     | The Eastern Administrative Division of the Kitui District.   |
| 54. Kitui South       | The Hon. P.E.M. Ivuti, M.P.  | The Southern Administrative Division of the Kitui District, together with that part of the Tsavo National Park East which lies within the Kitui District.  |
| 55. Yatta             | The Hon. R.M. Kakoi, M.P.    | The Yatta Administrative Division of the Machakos District, together with that part of the former Thika District which lies within the Machakos District.  |
| 56. Kangundo          | The Hon. P.J. Ngei, M.P.     | Kangundo, Matungulu, Mwala and Mbiuni Locations of the Machakos District.  |
| 57. Iveti North       | The Hon. L.N. Kitele, M.P.   | Mitaaboni and Masii Locations, together with that part of the Machakos Settled Area which lies to the West and North of the Ngelani-Nairobi Road (through Mua Hills) which is not included in Constituency No. 55 (Yatta) of the Machakos District.                          |
| 58. Iveti South       | The Hon. J.M. Kikuyu, M.P.   | Iveti and Muvuti Locations, together with Machakos Township, Athi River Township and that part of the Machakos Settled Area which lies to the North and West of the Machakos-Konza Road which is not included in Constituency No. 57 (Iveti North) of the Machakos District. |
| 59. Mbooni            | The Hon. F.N. Kalulu, M.P.   | The Eastern Administrative Division, together with Wamunyu Location of the Central Administrative Division, of the Machakos District.  |



| <u>CONSTITUENCY</u>         | <u>MEMBER</u>                       | <u>AREA</u>   |
|-----------------------------|-------------------------------------|---|
| 60. Kilungu                 | The Hon. G.S. Muia, M.P.            | The Western Administrative Division, together with that part of the Machakos Settled Area which lies to the South of the Machakos-Konza Road, of the Machakos District.   |
| 61. Makueni                 | The Hon. J.K. Mulwa, M.P.           | The Southern Administrative Division of the Machakos District.  |
| 62. <u>CENTRAL PROVINCE</u> |                                     |   |
| 62. Nyandarua South         | The Hon. Kimani wa Nyoike, M.P.     | The Kinangop Administrative Division together with Wanjohi Location, of the Nyandarua District.   |
| 63. Nyandarua North         | The Hon. James Munene Kariuki, M.P. | That part of the Nyandarua District not included in Constituency No. 62 (Nyandarua South).  |
| 64. Nyeri                   | The Hon. J.M. Githua, M.P.          | The North Tetu, Kieni West and Kieni East Administrative Divisions together with Nyeri Township, the adjoining parts of Mount Kenya Forest, Mount Kenya National Park, Aberdare Forest and Aberdare National Park, of the Nyeri District. |
| 65. Mathira                 | The Hon. N.D. Kuguru, M.P.          | The Mathira Administrative Division, together with the adjoining parts of Mount Kenya Forest and Mount Kenya National Park, of the Nyeri District.  |
| 66. Othaya                  | The Hon. M. Kibaki, M.P.            | The Othaya Administrative Division, together with the adjoining parts of the Aberdare Forest and Aberdare National Park of Nyeri District.  |
| 67. South Tetu              | The Hon. H.C. Wariithi, M.P.        | The South Tetu Administrative Division of the Nyeri District.   |
| 68. Kirinyaga South         | The Hon. S. Kiragu, M.P.            | That part of the Kirinyaga District which lies to the South of the Sagana-Embu Road.  |
| 69. Kirinyaga East          | The Hon. N.N. Njuno, M.P.           | That part of the Gichungu Administrative Division not included in Constituency No. 68 (Kirinyaga South), together with the adjoining part of the Mount Kenya Forest and Mount Kenya National Park, of the Kirinyaga District.             |




| <u>CONSTITUENCY</u> | <u>MEMBER</u>                | <u>AREA</u>  |
|---------------------|------------------------------|--|
| 70. Kirinyaga West  | The Hon. James Njiru, M.P.   | That part of the Ndia Administrative Division not included in Constituency No. 68 (Kirinyaga South), together with Sagana Trading Centre, the adjoining part of the Mount Kenya National Park, of the Kirinyaga District.                                  |
| 71. Kangema         | The Hon. J.J. Kamotho, M.P.  | Iyego (12), Gitugi (13), Kiru (14) and Kiriti (19) Locations, together with the adjoining parts of the Aberdare Forest and Aberdare National Park, of the Murang'a District.   |
| 72. Mbiri           | The Hon. K.N.S. Matiba, M.P. | Mugoiri (8), Kanyanyaini (9), Waithaga (10) and Mbiri (11) Locations, together with Fort Hall Township and the adjoining parts of the Aberdare Forest and Aberdare National Park, of the Murang'a District.  |
| 73. Kigumo          | The Hon. N. Mwangi, M.P.     | Kinyona (2), Ruchu (3), Muthithi (6), Nginda (7) and Kigumo (18) Locations, together with the adjoining part of the Aberdare Forest, of the Murang'a District.   |
| 74. Kandara         | The Hon. D.N. Waweru, M.P.   | Gatanga (1), Muruka (4), Gaichanjiru (5) and Kariara (16) Locations, together with the adjoining part of the Aberdare Forest, of the Murang'a District.  |
| 75. Makuyu          | The Hon. P. Wachira, M.P.    | Gaturi (15), Kamahuha (17) and Gikindu (20) Locations, of the Murang'a District together with Makuyu Division of the Thika District and Marugua Ridge Settlement Scheme.   |
| 76. Gatundu         | The Hon. Ngengi Muigai, M.P. | Kiganjo, Ngenda, Chania and Nkarugu Locations, of the Kiambu District, together with the Thika Municipality and that part of Ward 4 of the former Nairobi County which lies generally to the north-west of the Nairobi-Fort Hall Road and South of Chania. |
| 77. Githunguri      | The Hon. A.K. Magugu, M.P.   | Githunguri and Komothai Locations of the Kiambu District, together with Ruiru Township and that part of Ward 3 of the former Nairobi County which lies generally to the north-west of the Nairobi-Thika Road and South of Ruiru River.                     |






| <u>CONSTITUENCY</u>         | <u>MEMBER</u>                  | <u>AREA</u>  |
|-----------------------------|--------------------------------|--|
| 78. Kiambaa                 | The Hon. N. Karume, M.P.       | The Kiambaa Administrative Division, together with Kiambu Township and the whole of the Kiambaa Settled Area, of the Kiambu District.  |
| 79. Kikuyu                  | The Hon. C. Njonjo, M.P.       | The Kikuyu Administrative Division together with the Kikuyu Settled area, Dagoretti (Thogoto) Forest and that part of the Kiambu Western Grazing Area which lies due west of Karai Location, of the Kiambu District. |
| 80. Limuru                  | The Hon. J.S. Gichuru, M.P.    | Limuru, Ngecha and Ndeiya Locations together with the Limuru Settled Area and that part of the Kiambu Western Grazing Area which lies due west of Ndeiya Location, of the Kiambu District.                           |
| 81. Lari                    | The Hon. P.T. Mungai, M.P.     | Lari and Gatamaiyu Location together with the whole of the Kikuyu Escapement Forest and Nyamwere Forest, of Kiambu District.   |
| 82. Juja                    | The Hon. G. wa Kahengeri, M.P. | That part of the Thika District which is not included in Constituencies No. 76 (Gatundu) and 77 (Githunguri).  |
| <u>RIFT VALLEY PROVINCE</u> |                                |  |
| 83. Turkana East            | The Hon. J.L. Ekidor, M.P.     | The Lokitaung Administrative Sub-district, together with Lodwar Township and that part of the Turkana District which lies to the east of the Lodwar Lokitaung Road.  |
| 84. Turkana South           | The Hon. P.P.L. Ang'elei, M.P. | That part of the Turkana District which lies to the South and East of the Turkwel River.   |
| 85. Turkana West            | The Hon. P.B. Ejore, M.P.      | That part of the Turkana District not included in Constituencies Nos. 83 (Turkana East), 84 (Turkana South) and 86 (Pokot West).   |
| 86. Pokot West              | The Hon. F.P.L. Lotodo, M.P.   | Mnagei, Riva and Sook Locations of the Kapenguria Administrative Division of West Pokot District together with Karasuk (Karapokot) area of Turkana District.   |
| 87. Pokot East              | The Hon. J.P. Korollach, M.P.  | That part of the West Pokot District not included in Constituency No. 86 (Pokot West).   |




| <u>CONSTITUENCY</u> | <u>MEMBER</u>                   | <u>AREA</u>   |
|---------------------|---------------------------------|---|
| 88. Samburu East    | The Hon. J.M.K. Lalampaa, M.P.  | That part of the Samburu District not included in Constituency No. 89 (Samburu West).   |
| 89. Samburu West    | The Hon. P.L. Lotitiyo, M.P.    | The Baragoi and Leroghi Administrative Divisions, together with Maralal Township of the Samburu District.   |
| 90. Kitale East     | The Hon. F.F. Gumo, M.P.        | The Kitale Municipality, together with the North-East Ward of the former Kitale County which lies within the Trans-Nzoia District.  |
| 91. Kitale West     | The Hon. M. Wamalwa, M.P.       | That part of the Trans-Nzoia District which is not included in Constituency No. 90 (Kitale East).   |
| 92. Eldoret North   | The Hon. N.K. Sirma, M.P.       | The Eldoret Municipality, together with the area under the jurisdiction of the North Uasin Gishu County Division of the Sirikwa County.   |
| 93. Eldoret South   | The Hon. C.C. Murgor, M.P.      | That part of the Uasin Gishu District not included in Constituency No. 92 (Eldoret North)   |
| 94. Kerio South     | The Hon. V.K. arap Too, M.P.    | Eelan, Sambirir and Endo Locations, of the Elgeyo-Marakwet District.  |
| 95. Kerio Central   | The Hon. F.K. Mutwol, M.P.      | Irong, Moiben and Cherangani Locations of Elgeyo-Marakwet District.   |
| 96. Kerio South     | The Hon. K.N.K. Biwott, M.P.    | That part of the Elgeyo-Marakwet District not included in Constituencies Nos 94 (Kerio North) and 95 (Kerio Central).   |
| 97. Mosop           | The Hon. S.K. Metto, M.P.       | Kabiyet, Sangalo and Kosirai Locations of the Nandi District, together with the North Nandi Forest and the adjoining parts of former Uasin Gishu District which now lies in the Nandi District. |
| 98. Aldai           | The Hon. J.K. arap Ng'eny, M.P. | Kemeloi, Chemundu and Kaptumo Locations of the Nandi District, together with South Nandi Forest and that part of the former North Nyanza District.  |



| <u>CONSTITUENCY</u>  | <u>MEMBER</u>                 | <u>AREA</u>  |
|----------------------|-------------------------------|--|
| 99. Tinderet         | The Hon. H.K. Kosgey, M.P.    | That part of the Nandi District not included in Constituencies Nos. 97 (Mosop) and 98 (Aldai).   |
| 100. Baringo East    | The Hon. S.T. Katurkana, M.P. | The East Pokot Administrative Division of the Baringo District.  |
| 101. Baringo North   | The Hon. Henry Cheboiwo, M.P. | Saimo, Kaboskei, Kapmorok and Ng'orora Locations of the Baringo District.  |
| 102. Baringo Central | The Hon. D.T. arap Moi, M.P.  | Kabarnet, Ewolel, Sacho, Chapchap and Lobo Locations of the Baringo District, together with the Njemps Administrative Division, Lake Baringo and the whole of that part of the adjoining Laikipia Escarpment which lies within the Baringo District. |
| 103. Baringo South   | The Hon. E.C. Kiptanui, M.P.  | Pokot/Kebeen, Kakamor Enderois and Lembus Locations of the Baringo District, together with that part of the former Nakuru District which now lies in the Baringo District.   |
| 104. Laikipia West   | The Hon. G.G. Kariuki, M.P.   | Narok and Marmanet Wards, together with those parts of the Ol-Joro-Orck, Leshau, Ndaragwa and Ngobit Wards of the former Aberdare County which now lies within the Laikipia District and Thomson's Falls Township.                                   |
| 105. Laikipia East   | The Hon. C.N. Muthura, M.P.   | That part of the Laikipia District not included in Constituency No. 104 (Laikipia West).   |
| 106. Nakuru East     | The Hon. J.K.N. Wagara, M.P.  | That part of the former Naivasha County which lies within the Nakuru District, together with the Elementaita Ward of the former Nakuru County.   |
| 107. Nakuru Town     | The Hon. M.W. Mwithaga, M.P.  | The Municipality of Nakuru.  |



| <u>CONSTITUENCY</u> | <u>MEMBER</u>                    | <u>AREA</u>   |
|---------------------|----------------------------------|---|
| 108. Nakuru West    | The Hon. J.N. Mungai, M.P.       | Njoro, Turi-Elburgon and Molo-Mau Summit Wards of the former Nakuru County, and that part of the Londiani Ward of the former Nakuru County which lies within the Nakuru District, together with the adjoining Central Rift Trust Land.                          |
| 109. Nakuru North   | The Hon. Koigi wa Wamwere, M.P.  | Solai and Subukia Wards of the former Nakuru County, together with those parts of the Rongai-Kampi ya Moto and Dundori Wards of the former Nakuru County and part of the Ol-Joro-Orok Ward of the former Aberdare County which lies within the Nakuru District. |
| 110. Narok West     | The Hon. F.O. Sompisha, M.P.     | That part of the Narok District which lies to the West and North of the Mara River.   |
| 111. Narok North    | The Hon. J.K. ole Tipis, M.P.    | That part of the Narok District occupied by the Mao, Melili, Ildamat and Kekonyokie Sections of Masai tribe, together with Narok Township, of the Narok District.   |
| 112. Narok South    | The Hon. M.P. Nampaso, M.P.      | That part of the Narok District not included in Constituencies No. 110 (Narok West) and 111 (Narok North).  |
| 113. Kajiado North  | The Hon. John Keen, M.P.         | Ngong Location, together with Magadi Co. Area, Kajiado Township and those parts of the Kajiado District occupied by Keekonyokie, Loodokelani, Purko, Ildamat and Dalalekutuk Sections of the Masai tribe.   |
| 114. Kajiado South  | The Hon. S.S. Oloitiptip, M.P.   | That part of the Kajiado District not included in Constituency No. 113 (Kajiado North).   |
| 115. Bomet          | The Hon. I.K. Salatt, M.P.       | Sot (4), Mosop (5) and Kokoin (8) Locations, together with the "Island Farms" of the Kericho Ward of the former County of Nyanza of the Kericho District.   |
| 116. Chepalungu     | The Hon. J.K. arap Koech, M.P.   | Chepalungu (6) and Soin (7) Locations of the Kericho District together with East Sotik Ward and that part of the former County of Nyanza which lies within the Kericho District.  |
| 117. Buret          | The Hon. (Dr.) J.K. Ng'eno, M.P. | Buret (3) Location of the Kericho District, together with that part of the North Sotik Ward of<br>...../the   |






CONSTITUENCY

MEMBER

AREA


| <u>CONSTITUENCY</u>     | <u>MEMBER</u>                    | <u>AREA</u>   |
|-------------------------|----------------------------------|---|
|                         |                                  | the former County of Nyanza which lies within the Kericho District.   |
| 118. Belgut             | The Hon. A.A. Chepkwony, M.P.    | The Belgut Administrative Division of the Kericho District, together with that part of the Muhoroni Ward of the former County of Nyanza which lies within the Kericho District.                           |
| 119. Kericho            | The Hon. M.K. arap Keino, M.P.   | The remainder of the Kericho District.  |
| <u>WESTERN-PROVINCE</u> |                                  |   |
| 120. Lurambi North      | The Hon. J.M. Angatia, M.P.      | North and South Kabras Locations of the Kakamega District, together with those parts of the former Uasin Gishu and Trans-Nzoia Districts which lies within the Kakamega District.                         |
| 121. Lurambi South      | The Hon. W.W. Ndombi, M.P.       | Bunyala and Butsotso Locations together with Kakamega Township of the Kakamega District.  |
| 122. Mumias             | The Hon. (Dr.) E.W. Wameyo, M.P. | North, South and East Wanga Locations of the Kakamega District.   |
| 123. Emuhaya            | The Hon. C.C. Khasakhala, M.P.   | East and West Bunyore Locations of the Kakamega District.   |
| 124. Ikolomani          | The Hon. J.K. Murila, M.P.       | Isukha and Idakho Locations, together with Kakamega Forest, of the Kakamega District.   |
| 125. Wihiga             | The Hon. M. B. Mudavadi, M.P.    | North and South Maragoli Locations of the Kakamega District.  |
| 126. Hamisi             | The Hon. J.H. Onamu, M.P.        | Tiriki and Nyang'ori Locations of the Kakamega District.  |
| 127. Butere             | The Hon. J.M. Shikuku, M.P.      | Kisa and Marama Locations of the Kakamega District.   |
| 128. Mount Elgon        | The Hon. W. Kisiero, M.P.        | Elgon Location, together with North Namwela, East Sasuri, West Sasuri and North Wamono Sub-Locations of North Malakisi Location, and the adjacent part of the Mount Elgon Forest of the Bungoma District. |
| 129. Bungoma Central    | The Hon. P.J. Kisuya, M.P.       | Bokoli and South Malakisi Locations, together with South Wamono Sub-Locations of North Malakisi Location and North and South Nalondo Sub-Locations of East Bukusu Locations of the Bungoma District.      |



| <u>CONSTITUENCY</u> | <u>MEMBER</u>                            | <u>AREA</u>  |
|---------------------|--|--|
| 130. Bungoma South  | The Hon. L.S. Sifuna, M.P.               | East Bukusu (Excluding North and South Nalondo Sub-Locations) and West Bukusu Locations of the Bungoma District.   |
| 131. Bungoma East   | The Hon. E.W. Mwangale, M.P.             | Ndivisi and Kimilili Locations of the Bungoma District, together with that part of the former Trans-Nzoia District which lies within the Bungoma District.   |
| 132. Busia North    | The Hon. S.K. Echakara, M.P.             | North and South Teso Locations of the Busia District, together with Changara Sub-Location of North Malakisi Location of the Bungoma District, and Lupida Sub-Location of Bukhayo Location of the Busia District. |
| 133. Busia East     | The Hon. (Dr.) M. A. Mango, M.P.         | Bukhayo (excluding Lupida Sub-Location) and Marach Locations of the Busia District.  |
| 134. Busia Central  | The Hon. (Dr.) J.A. (Mrs.) Ojiambo, M.P. | <b>Samia</b> Location of the Busia District.   |
| 135. Busia South    | The Hon. P.H. Okondo, M.P.               | Bunyala Location of the Busia District.  |

NYANZA PROVINCE

|                   |                                  |  |
|-------------------|----------------------------------|--|
| 136. Ugenya       | The Hon. J.A. Orengo, M.P.       | North Ugenya, South Ugenya and Uhoho Locations of the Siaya District.  |
| 137. Alego        | The Hon. P. Oloo-Aringo, M.P.    | East Alego, West Alego and Usonga Locations of the Siaya District.   |
| 138. Gem          | The Hon. O.A. Ambala, M.P.       | North and South Gem Locations of the Central Nyanza District.  |
| 139. Bondo        | The Hon. W.O. Omano, M.P.        | Yimbo, Sakwa, Asembo and Uyoma Locations of the Siaya District.  |
| 140. Kisumu Rural | The Hon. (Dr.) R.J. Ouko, M.P.   | Kisumu and Seme Locations of the Siaya District.   |
| 141. Kisumu Town  | The Hon. (Mrs.) G. Onyango, M.P. | The Municipality of Kisumu.  |
| 142. Winam        | The Hon. P.A. Anyumba, M.P.      | West Kano and Kajulu Locations of the Central Nyanza District, together with that part of the Miwani Ward (excluding Chemilil Farms) of the former County of Nyanza which lies within the Kisumu District. |



CONSTITUENCY

MEMBER

143. Nyando

The Hon. Onyando Midika, M.P.

East Kano Location and Chemilil Farms of the Central Nyanza District, together with those parts of the Muhoroni, Koru and Fort Ternan Wards of the former County of Nyanza which lies within the Kisumu District.

144. Nyakach

The Hon. O.K'Ombudo, M.P.

North and South Nyakach Locations of the Kisumu District.

145. Kasipul-Kabondo

The Hon. S.O. Ayodo, M.P.

Kasipul and Kabondo Locations of the South Nyanza District.

146. Karachuonyo

The Hon. (Mrs.) P.M. Asiyu M.P.

East and West Karachuonyo Locations of the South Nyanza District.

147. Homa Bay

The Hon. P.O.Kanindo, M.P.

Sakwa, Kamagambo, Gem, Kanyada and North Nyokal Locations of the South Nyanza District.

148. Mbita

The Hon. A.J.L. Okuku, M.P.

Gwasi, Gembe (Kasigunga) and Kaksingiri Locations, together with Rusinga and Mfangano Islands and Lambwe Settlement Scheme, of the South Nyanza District.

149. Ndhiwa

The Hon. Z.O. Olang', M.P.

East Konyango, West Konyango and West Nyokal Locations of the South Nyanza District.

150. Migori

The Hon. H. Okwanyo, M.P.

Mohoru-Kadem, Suna and Kanyamkago Locations of the South Nyanza District.

151. Kuria

The Hon. W.E. Mwita, M.P.

Bwerege, Nyabasi, Butende and Bukira Locations of the South Nyanza District.

152. Wanjare-South Mugirango

The Hon. M. Bosire, M.P.

Wanjare and South Mugirango Locations of the Kisii District.

153. Majoge-Bassi

The Hon. Z.M. Anyieni, M.P.

Majoge and Bassi Locations of the Kisii District.

154. Nyaribari


The Hon. A.J. Omanga, M.P.

Nyaribari Chache and Nyaribari Masaba Locations, together with Kisii Township, of the Kisii District.

155. Kitutu East

The Hon. Abuya-Abuya, M.P.

Botabori, Bonyamondo, Mwegeto, Mwabosire, Mwagechure (Mwamokaya), Bogetaorie, Mwamanwa and Mwabundusi, Sub-Locations of Kitutu Location of the Kisii District.



| <u>CONSTITUENCY</u>                | <u>MEMBER</u>                   | <u>AREA</u>  |
|------------------------------------|---------------------------------|--|
| 156. Kitutu<br>West                | The Hon. (Dr.) Z. Onyonka, M.P. | Ikuruma, Bokingoina, Monyerero, Mwamonari, Mwagichana, Bamatara, Mwakibagendi, <del>Wogusero</del> , Bogeka and Mwamosiama Sub-Locations of Kitutu Location of the Kisii District. |
| 157. West<br>Mugirango             | The Hon. B.K. Ogero, M.P.       | West Mugirango Location of the Kisii District.   |
| 158. Borabu-<br>North<br>Mugirango | The Hon. L.A. Marita, M.P.      | North Mugirango Location of the Kisii District, together with that part of the former Kericho District which lies within the Kisii District.                                       |

---

---

